

Searching for Permits

Users can search within each jurisdiction to check on the status or view details about specific permits. There are four options to search by: permit number, project information, location, or people associated with the permit. Links are provided within the returned search results to view specific details on the selected permit.

Access to the Status Site is available by clicking on [Check Status](#) on the [MyBuildingPermit.com](#) homepage menu.



Search Tips:

- Jurisdiction is a **required** field and must be selected to initiate a search (search button is disabled until Jurisdiction has been selected).
- Returned results are specific to jurisdiction selected.
- Each search option (Permit #, Project Info, Location, People) is unique and criteria entered on one tab does not carry over into another.
- To search by Date range, you must first select a date type (Applied, Issued, Finaled).
- Maximum returned results allowed = 100. If error message is received please narrow your search parameters.

Searching by Permit

Permit/Application Status Search

Jurisdiction:*
--Select One--

Search by:

Permit #

Project Info

Location

People

Permit Number (partial match):*

Enter the permit number

Date Type:

-- Select One --

From:

Click Calendar

To:

Click Calendar

required field

Search

Cancel

1. Select applicable Jurisdiction (required field).

2. Enter all or part of a permit number.

3. Optional: Enter a date type (Applied, Issued, Finaled) and date range to filter results.

4. Click Search. Note: Button is disabled until Jurisdiction is selected.

Click Cancel to clear search results and criteria (except Jurisdiction). Allows user to start a fresh search.

Searching by Project Info

Permit/Application Status Search

Jurisdiction:* * - Indicates a required field

Search by:

Permit #	Project Info	Location	People
Project Name (partial match):	<input type="text" value="Enter the name of the project"/>		
Permit Type: ?	-- Select Types --		
Permit Status: ?	-- Select Statuses --		
Date Type:	-- Select One --		
From:	<input type="text" value="Click Calendar"/>	<input type="text" value="Click Calendar"/>	
To:	<input type="text" value="Click Calendar"/>	<input type="text" value="Click Calendar"/>	

Click the '?' next to Type or Status to view applicable definitions (if available).

Enter *at least one* of these fields to search: Project Name, Permit Type, or Permit Status.

Jurisdiction is a required field

Permit Type/Permit Status Search Tips:

- **Jurisdiction Specific:** The Permit Types and Status listed are unique to the Jurisdiction. No results will show until the Jurisdiction has been selected.
- **Smart Search enabled:** Start typing the first part of the word and click to select from applicable matches (i.e. MECH would display MECHANICAL as an option to select).
- **Multiple selections allowed:** Click on all applicable types you would like to search by.
- **To clear a selection:** Click the 'X'.

Permit Type: ?

Permit Status: ?

Date:

From:

To:



APPROVED
DENIED
EXPIRED
FINALED
HOLD
ISSUED
UNDER REVIEW

Searching by Location

Permit/Application Status Search

Jurisdiction:* --Select One-- * - Indicates a required field

Search by:

Permit #	Project Info	Location	People
Number (partial match):	Enter the house or building number		
Street Name (partial match):	Enter the street name		
Parcel (partial match):	Enter the parcel number		
Date Type:	-- Select One --		
From:	Click Calendar		
To:	Click Calendar		

Enter *at least one* of these fields to search: House/Building number, Street name, parcel number.

Note: This is a partial match search so returned results will include all addresses that contain even part of the address. For more accurate results please enter as much of the address as known.



! Jurisdiction is a required field Search Cancel

Searching by People

Permit/Application Status Search

Jurisdiction:* --Select One-- * - Indicates a required field

Search by:

Permit #	Project Info	Location	People
Contractor Company (partial match):	Enter company name		
Contractor License (partial match):	Enter contractor lic no		
Applicant Last Name (partial match):	Enter last name		
Date Type:	-- Select One --		
From:	Click Calendar		
To:	Click Calendar		

Enter *at least one* of these fields to search for contractors or applicants associated with a specific permit: Contractor Company, Contractor License, or Applicant Last Name.

Note: This is a partial match search so returned results will include any part of the name entered.

! Jurisdiction is a required field Search Cancel

Search Results

Jurisdiction:* Snohomish County * - Indicates a required field

Search by:

Permit #	Project Info	Location	People
Permit Number (partial match):* <input type="text" value="17105"/>	Date Type: -- Select One --	From: Click Calendar	To: Click Calendar

Jurisdiction is a required field Search Cancel

Search returned too many results. Please refine your search criteria.

Maximum search results allowed is 100.
If you receive this error refine/narrow your search in order to reduce the number of results.

Returned results can be exported to a csv file in Excel.
NOTE: When exported the columns are condensed and will need to be expanded to view all data.

☒ Export to Excel

Permit #	Description	Address	Type	Status	Applied Date
▶ 17 120058	... and upgrade build...				
▶ 17 120057	TCP 016_FULL CL...				
▶ 17 120056	A Single Family Residential ...				
17 120055					
▲ 17 120054	2 Culvert replacements in C...				
Description: 2 Culvert replacements in Coal Creek conveyance pipe replacement.					
▶ 17 120053	INSTALLATION OF A 6.09KW...	2821 160th PI NE	BF	Closed	08/29/2017

Total: 59 records

Results are default sorted by Permit # (ascending).

- Click on any column name to change how the results are sorted (Note: Only one column can be sorted at a time).
- ▲ = Ascending order (lowest to highest).
- ▼ = Descending order (highest to lowest).
- Click column until arrow disappears to clear sort (returns to default sort by Permit #).

Click anywhere on the line to expand to view longer description (if applicable).

Click hyperlink of Permit Number to view more specific details about the Permit.

Permit Details Page

The information displayed on the Permit Details page is provided by the Jurisdiction that reviewed/issued the applicable permit. If any information is missing or invalid, or if you have any questions regarding the information displayed for a permit, please contact the applicable jurisdiction directly.

Important Tips:

- Each section can be expanded or collapsed by clicking on the blue title bar.
- Columns can be sorted in each section by clicking on the applicable column names:
 - Only one column can be sorted at a time.
 - A small arrow will appear indicating a sort has been applied:
 - ↑ = Ascending order (lowest to highest).
 - ↓ = Descending order (highest to lowest).
 - To remove sort, continue clicking column name until arrow disappears.

Permit Details/Description

The Permit Details section includes an overview of the permit: Permit Number, Project Name, Jurisdiction, Type, Address/Parcel, Status, and any applicable dates. Also included in this section is a description of the project.

Permit/Application Details

Information for Permit #: 17105604BU

Project Name:	Stanley & Patricia Stewart	Status:	Issued ⓘ
Jurisdiction:	Snohomish County	Applied Date:	4/4/2017
Type:	BU ⓘ	Issued Date:	4/4/2017
Address:	2619 196TH STREET NW	Finalized Date:	
Parcel:	310414-002-007-00	Expiration Date:	3/31/2018

Project Name is provided by Jurisdiction and might not match what was entered by applicant when applying for permit.

Click to view definition of Type or Status (if available).

Description

Residential 4' x 4' x 3' Burn Pile. Seasonal burning of yard debris.

Note:

- All the information provided on the Permit Details page is provided by the applicable Jurisdiction.
- If you have any questions about the information provided on this page, please [contact the jurisdiction directly](#).
- If you have any issues navigating the site, technical support is available Monday-Friday, 7am-5pm PST. Contact the Support Desk at egovsupport@ecitygov.net or 425-452-4340.

People

Where applicable, data can be exported as a csv file in Excel.

Data can be sorted in each section by clicking on the name of applicable column. Only one column can be sorted at a time.

Type	Name	Contractor License Number
Applicant	Gennadiy Romanenko	NWELEEL886NP
Contractor	NW Electrical LLC	
Applicant	MBP Integration	
Contractor	Gennadiy Romanenko	

Reviews and Activities

Collapse or expand each section by clicking on blue header bar.

Arrow indicates more detailed notes available. Click anywhere on the line to expand and view additional notes (if applicable).

Review/Activity	Staff	Assigned Date	Status	Completed Date	Notes
▶ Permit Added	Adriann Alexand...	2/17/2016	Applied	2/17/2016	Permit Added
▲ Fee Payment	Adriann Alexand...	2/17/2016	Complete	2/17/2016	Payment Method: Check Receipt ...
▶ Plan Review - SFR New - Stand Al...	Jan Conklin	2/18/2016	Denied	2/18/2016	Plan Review - SFR New - Stand Al...

Total: 10 records

Conditions

Conditions

See Permit or Approved Plans for Conditions

Information unavailable

Conditions

See Permit or Approved Plans for Conditions

Submit signed original Declarations of Covenant prior to issuance of the building permit.

TREE PROTECTION MEASURES FOR ALL TREES IN THE CONSTRUCTION AREA OF A DEVELOPMENT SITE, THESE MEASURES INCLUDE: 1. 6 foot high chain link fences around the trees out to and including the drip line of the tree. 2. All the area within the fenced area needs a minimum of 3" of bark mulch. 3. Warning signs must also be included on the fence. 4. Construction activity, parking, and storage of materials and equipment is not allowed within the drip line (and therefore fenced) area of any tree. 5. The only new impervious surfaces allowed within the drip line of existing trees are those shown on approved building or construction plans, which typically should be limited to the new buildings, new driveways, new parking lots, new streets and new sidewalks.

Ground Electrode System (Either 1 Or 2 Are Approved Methods): 1. An Electrode Of At Least 20 Ft Long Bare Copper, Sized In Accordance With Nec 2. An Electrode Of 20 Ft Long #4 Rebar (Not Less Than 1/2 Inch In Diameter) And Sized Per Nec Either One Shall Be Encased By At Least 2 Inches Of Concrete, Located Within And Near The Bottom Of A Concrete Footing That Is In Direct Contact With The Earth, And Shall Be Installed In All New Residential And Commercial Construction.

Water General Condition

There are 2 existing hydrants within 300 feet of the property and each hydrant can deliver 1,000 gpm. There is an existing ¾-inch water service and meter setter to the subject property located along Seneca Ave NW. The applicant shall apply for a water meter permit and pay the water meter "drop-in" charge of \$412.00.

* Single-family driveways exceeding eight percent (8%) slope shall provide slotted drains at the lower end with positive drainage discharge to restrict run-off from entering the garage/residence or crossing any public sidewalk.

* Driveways shall not exceed fifteen percent (15%) without an approved variance from the CED Administrator.

SPRINKLER SYSTEM IS REQUIRED. PLANS SHALL BE STAMPED BY A STATE CERTIFIED SPRINKLER CONTRACTOR. PLANS TO BE SUBMITTED TO RENTON FIRE PREVENTION BUREAU FOR REVIEW AND PERMITTING(425)430-7024. A PLUMBING PERMIT FOR A BACKFLOW PREVENTION DEVICE IS ALSO REQUIRED PRIOR TO ISSUANCE OF SPRINKLER PERMIT.

Water And Sewer Permits Are Required To Be Approved Prior To The Final Inspection For The Building.

Erosion control shall be in place and inspection approved prior to disturbance of soil on site.

Provide Structural Calculations At The Jobsite For Verification By The Building Inspector.

All Construction, Demolition And Land Clearing Waste Must Be Recycled At A King County Licensed Or Approved Facility, Or Taken To Regional Disposal Facilities.

Authorized Hours Of Construction/Activity: 7Am-8Pm Monday Through Friday 9Am-8Pm Saturday No Work Allowed On Sunday. Per Ordinance 4703, 2-2-1998

All New Residential Utility Installations (Electric, Cable, Phone, Etc.) Shall Be Installed Underground.

Please Note: Some jurisdictions provide detailed conditions for the permit on the details page, while others do not. If you have any questions regarding the specific conditions of your permit, please review the Permit Inspection Card or Approved Plans for details or contact the applicable Jurisdiction.

Inspections

Inspections

☒ Export to Excel

Inspection	Date	Status	Staff	Notes	Documents
▶ BLD - Electrical Rough-In Wiring (New...	8/7/2014	Fail	Dick Gilcrst	Callback Phone Number: (253) 208-6...	
▶ BLD - Electrical Service (C)	8/7/2014	Fail	Dick Gilcrst	Callback Phone Number: (253) 208-6...	
▶ BLD - Electrical Rough-In Wiring (New...	8/11/2014	Cancel - R...	Dick Gilcrst	Callback Phone Number: (253) 208-6...	
▶ BLD - Electrical S...	8/11/2014	Cancel - R...	Dick Gilcrst	Callback Phone Number: (253) 208-6...	

Total: 7 records

Arrow indicates more detailed notes available. Click anywhere on the line to expand and view additional notes (if applicable).

Fees

Fees

☒ Export to Excel

Bill Number is only available from certain jurisdictions. If not applicable, field will be blank.

Item	Bill #	Fee Amount	Fee Remaining
2115-Res Plan Chk-Misc	446553	\$339.66	\$0.00
2280-Base Fee	446553	\$80.00	\$0.00
2291-Site Review	446553	\$50.00	\$0.00
3000-Technology Surcharge	446553	\$14.09	\$0.00

1 - 4 of 4 items

Other Permits on Same Parcel

Other Permits On Same Parcel

☒ Export to Excel

Click anywhere on the line to expand and see additional description (if applicable).

Permit #	Status	Description
▶ 1711081555	Open	Install frontage improvement per approved plans for proposed short plat 10-106889SP.
◀ 17105610LDA	Issuance ...	Land Disturbing Activity for future 3 lot short plat on 6.14 acres. Replacing 13-114467LDA. Existing structur...
Land Disturbing Activity for future 3 lot short plat on 6.14 acres. Replacing 13-114467LDA. Existing structures to remain on proposed Lot 1.		
▶ 17105619AB	Open	Retaining Wall. Replaces 13-114469CBP.
▶ 17105623AB	Open	Vault - Replaces 13-114468CBP
◀ 13114467LDA	Expired	Land Disturbing Activity of 4,500 cy cut and fill with 190,877 sf of total impervious for proposed 3 lot short ...

Total: 9 records

Click hyperlink of Permit Number to view more specific details about the associated Permit.